

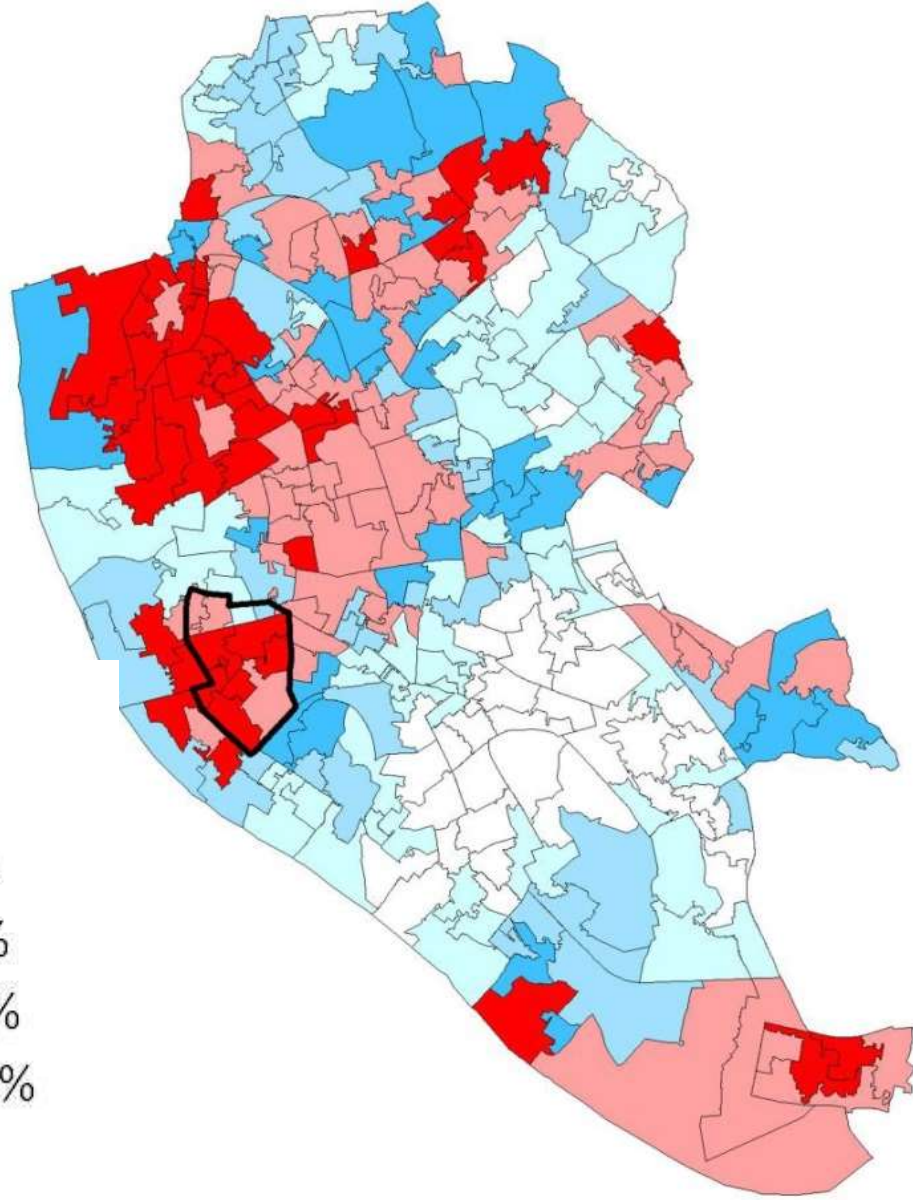
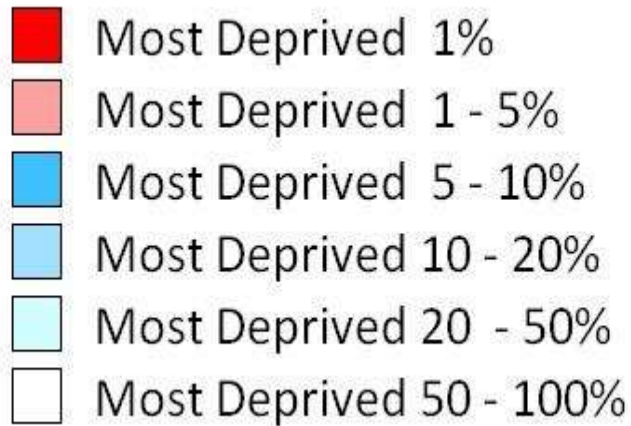
L8
Living
Sustainably

Granby
Toxteth
Development Trust



LOTTERY FUNDED

Toxteth, Liverpool



Diverse Growing Spaces









City of Liverpool
**NEWSTEAD
ROAD** 



Diverse Housing Stock









jones & chapman

for sale
0151 734 1440







Diverse Food Businesses





FISH & CHIPS

Mick's Sandwich FISH & CHIPS

The Deli SANDWICH BAR

The Deli SANDWICH BAR

20 ZONE



For Sale
KINGSTON
HANDSOME
ELECTRIC

Middle Eastern Restaurant
Specialists in Meats & More Dishes
مطبخ
الغدا في الأوصاف

Middle Eastern Restaurant
Specialists in Meats & More Dishes
مطبخ
الغدا في الأوصاف

20
ZONE

KP04 LDR

WARRICK



TESCO
Extra

TESCO
Extra

Open
24 hrs

Pharmacy
Opticians
Travel Services






















Google Maps

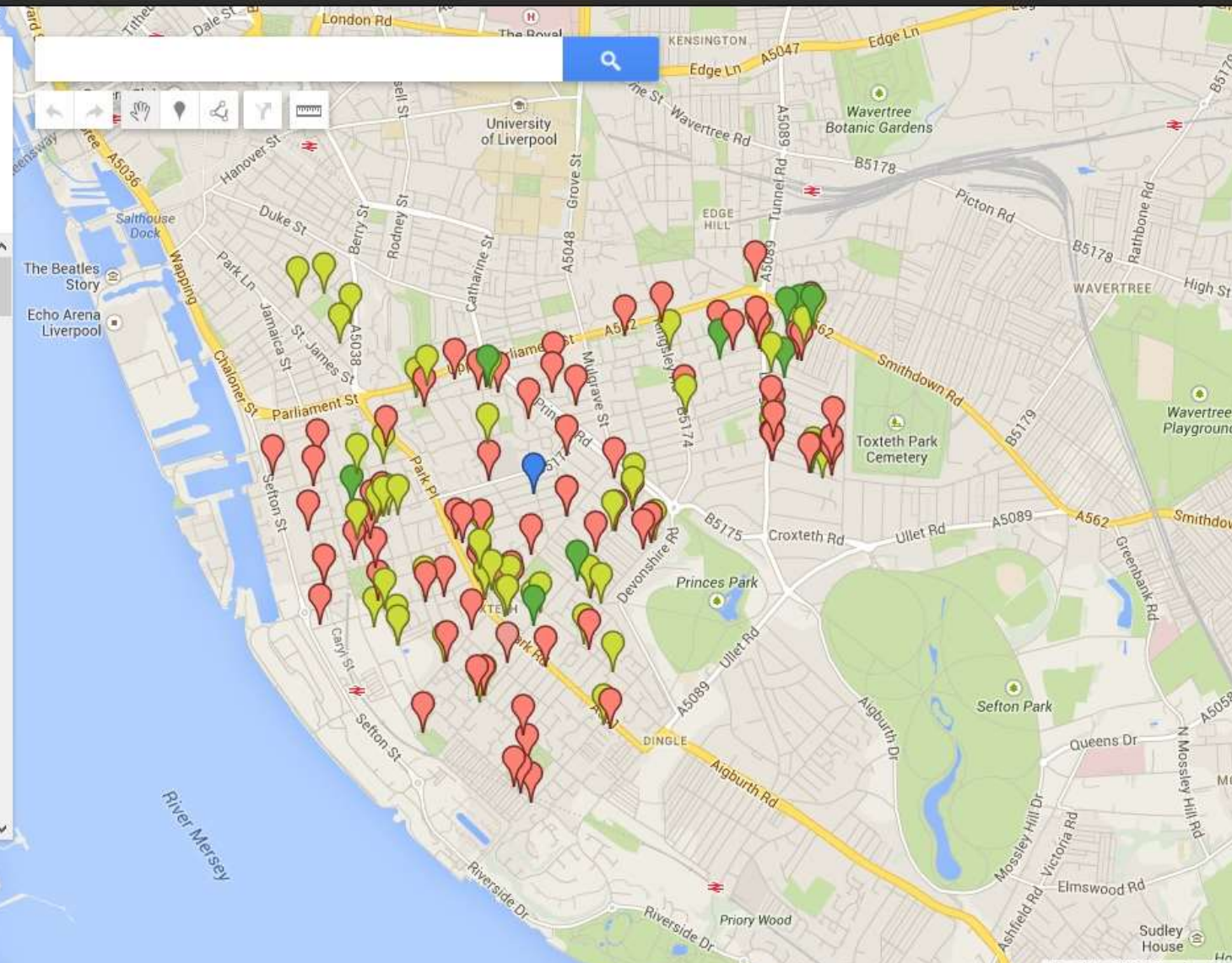
L8 Patchwork Urban Farm

Sites being explored as potential food growing areas.
Locations are approximate.

 Add more layers with Pro.
[Learn more](#)

Sites of interest

-  Style  Data  Labels
-  Fern Grove Community Garden
-  Moss grove community space
-  Lodge lane bath site
-  Loudon Grove
-  Lower High Park Street
-  Point 11- Rhiwlas Street
-  Point 12- South Street
-  Point 15- top Treborth Street
-  Point 16- Top of South Street
-  Point 17- Padbury Green
-  Point 18- S Grove
-  Point 19- Bottom Beresford Road
-  Point 20- Beresford Road/ Mill str
-  Point 21- Roper st/ Park Road
-  Point 2 North hill/ Letitia street
-  Point 23- ????



L8 Patchwork Urban Farm

Sites being explored as potential food growing areas. Locations are approximate.

Add more layers with Pro. [Learn more](#) Saved

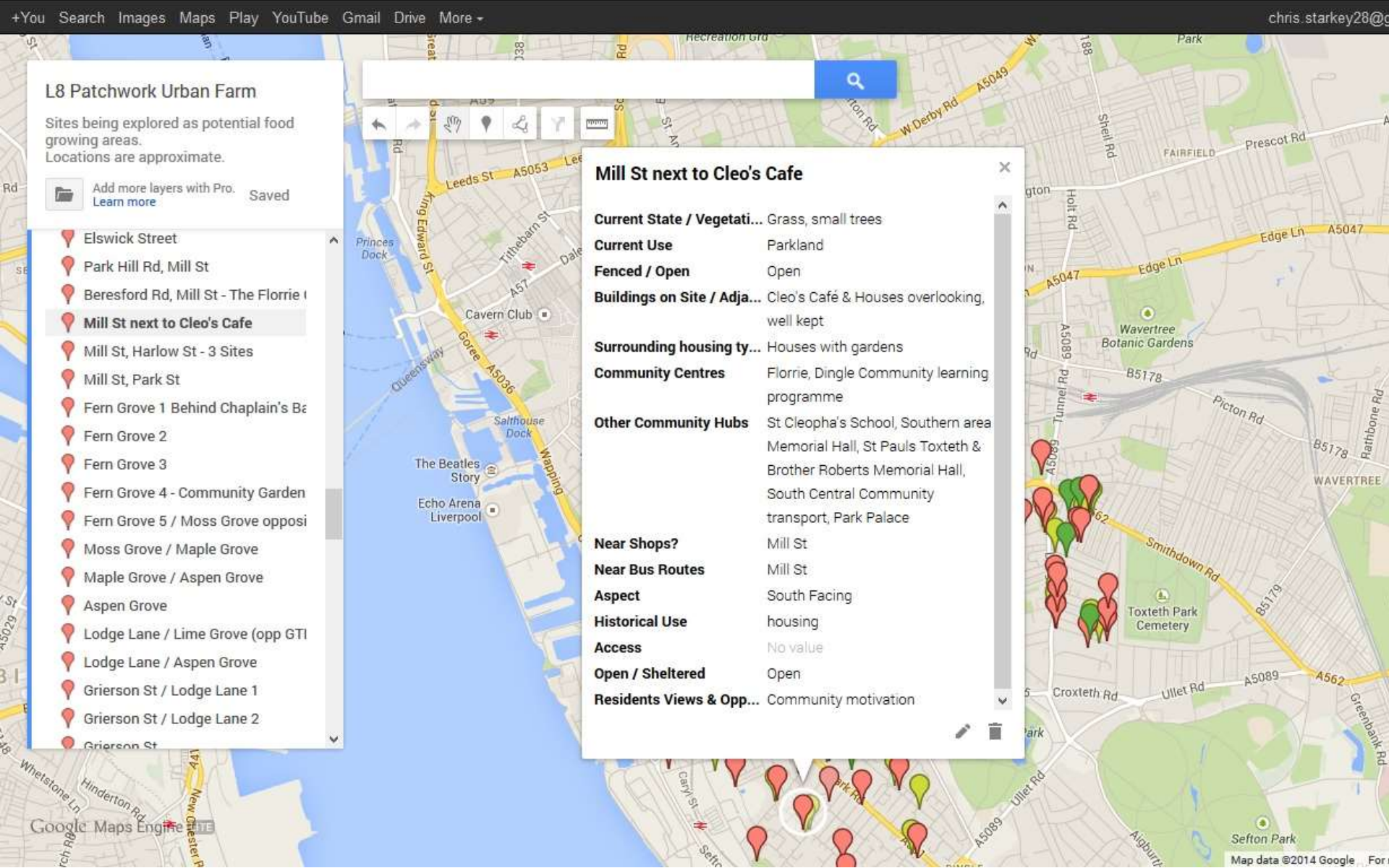
- Elswick Street
- Park Hill Rd, Mill St
- Beresford Rd, Mill St - The Florrie
- Mill St next to Cleo's Cafe**
- Mill St, Harlow St - 3 Sites
- Mill St, Park St
- Fern Grove 1 Behind Chaplain's Bc
- Fern Grove 2
- Fern Grove 3
- Fern Grove 4 - Community Garden
- Fern Grove 5 / Moss Grove opposi
- Moss Grove / Maple Grove
- Maple Grove / Aspen Grove
- Aspen Grove
- Lodge Lane / Lime Grove (opp GTI
- Lodge Lane / Aspen Grove
- Grierson St / Lodge Lane 1
- Grierson St / Lodge Lane 2
- Grierson St

Search bar with a magnifying glass icon.

Map navigation controls: back, forward, pan, location pin, share, print, and a scale bar.

Mill St next to Cleo's Cafe

| | |
|-------------------------------------|--|
| Current State / Vegetati... | Grass, small trees |
| Current Use | Parkland |
| Fenced / Open | Open |
| Buildings on Site / Adja... | Cleo's Café & Houses overlooking, well kept |
| Surrounding housing ty... | Houses with gardens |
| Community Centres | Florrie, Dingle Community learning programme |
| Other Community Hubs | St Cleopha's School, Southern area Memorial Hall, St Pauls Toxteth & Brother Roberts Memorial Hall, South Central Community transport, Park Palace |
| Near Shops? | Mill St |
| Near Bus Routes | Mill St |
| Aspect | South Facing |
| Historical Use | housing |
| Access | No value |
| Open / Sheltered | Open |
| Residents Views & Opp... | Community motivation |





Google Map Developers
not associated with google maps

Login

Username:

Password:

Login

Join

Home

Demos

Examples

Map Tools

Embed Maps

Free Mapping Service

Lawn Care Software

Contact Us

ShareThis

Area calculator: Find the area of any simple shape on a google map

Zoom in, or enter the address of your target start point. Then click on your start point on the map, followed by all the subsequent points along the outside edge of the shape you want to calculate the area of. As you add points the area will be updated below. This tool is useful for finding the approximate acreage or a tract of land, the square footage of a roof, or any other instance where you need a good estimate of the area of something. If you would like this tool on your website use our [area calculator embed tool](#) or [Contact us](#) for details. To return to this area map use the link provided at the bottom of the page. Now using Google maps version 3.

Address:

Go!

Zoom to Fit

Clear Last Point

Clear Route

Area 114 meters², 1224 feet² 0.03 acres 0.000 miles² 0.000 km²



You can share this map or return to it by using the link below

L8 Patchwork Urban Farm

Sites being explored as potential food growing areas.
Locations are approximate.

Add more layers with Pro. [Learn more](#) Saved

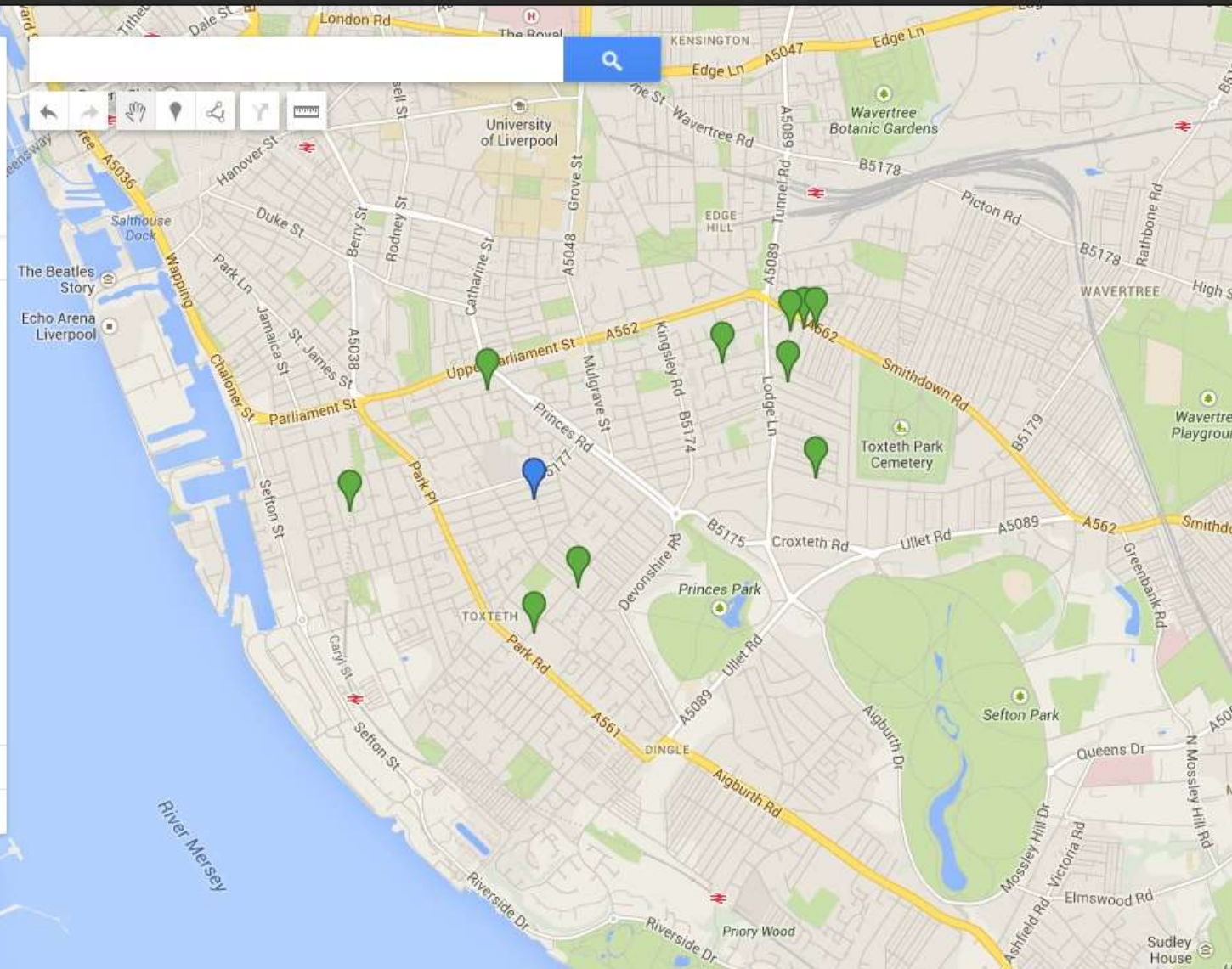
Sites of interest

Priority sites for 2014

- Style Data Labels
- 46 Geraint St
- 6 Boswell Street
- Fern Grove
- Cullen Green
- Chapman Gardens
- Toxteth Town Hall Community Resol
- Hector Peterson - Steve Biko
- Dove St
- Rialto Site
- The Reservoir
- 7 Newstead Rd

Site Analysis

Base map



Picking Priority Sites

- Available, suitable space and
- Communities engaged / to be engaged
- Proximity to schools or residential homes
- Local business involvement
- Diverse spread around the area
- Council and councillors' priorities

L8 Patchwork Urban Farm

Sites being explored as potential food growing areas. Locations are approximate.

Add more layers with Pro. [Learn more](#)

Sites of interest

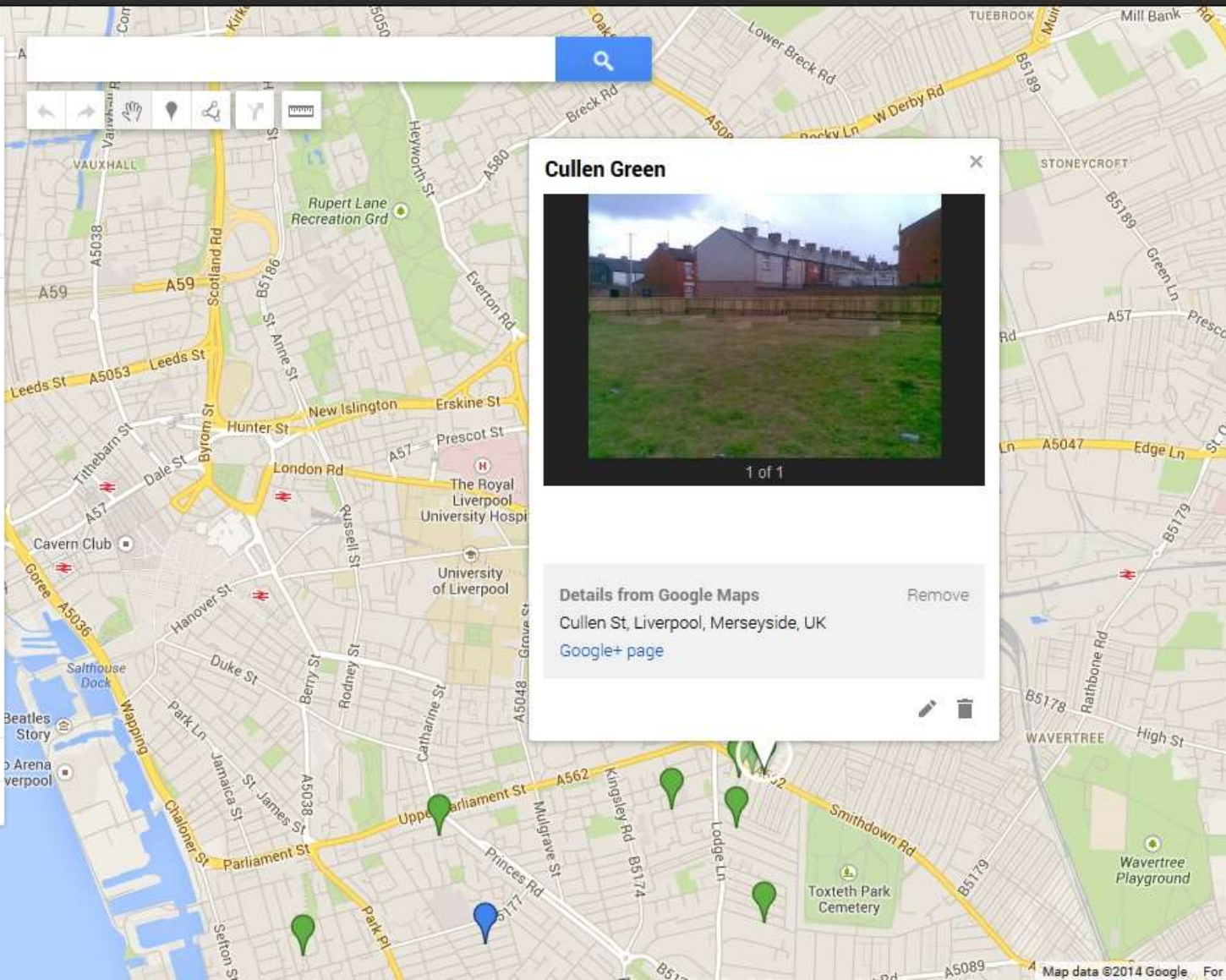
Priority sites for 2014

Style Data Labels

- 46 Geraint St
- 6 Boswell Street
- Fern Grove
- Cullen Green**
- Chapman Gardens
- Toxteth Town Hall Community Resou
- Hector Peterson - Steve Biko
- Dove St
- Rialto Site
- The Reservoir
- 7 Newstead Rd

Site Analysis

Base map



Cullen Green ✕

1 of 1

Details from Google Maps Remove

Cullen St, Liverpool, Merseyside, UK

[Google+ page](#)



Cullen Green COMMUNITY GARDEN

Officially opened by
Luciana Berger MP
ON 21 August
2013

FUNDED BY LIVERPOOL
CITY
COUNCIL



CULLEN GREEN

DIG, *Design* & DINE



Help us dig and design Cullen Green and as a thank you we will treat you to some lunch.

Limited places are available, so call Julie or Jo now on 0151 225 8680 to book your place and to avoid disappointment

*11am Wednesday 20th November @
Cullen Green Garden, Smithdown Road
(Opposite Raggas)*



L8
Living
Sustainably

L8 Patchwork Urban Farm

Sites being explored as potential food growing areas.
Locations are approximate.

 Add more layers with Pro.
[Learn more](#)

Sites of interest

Priority sites for 2014

 Style  Data  Labels

 46 Geraint St

 **6 Boswell Street** 

 Fern Grove

 Cullen Green

 Chapman Gardens

 Toxteth Town Hall Community Resol.

 Hector Peterson - Steve Biko

 Dove St

 Rialto Site

 The Reservoir

 7 Newstead Rd

Site Analysis

Base map

6 Boswell Street



Details from Google Maps

[Remove](#)

Boswell St, Liverpool, Merseyside L8, UK

[Google+ page](#)









L8 Patchwork Urban Farm

Sites being explored as potential food growing areas.
Locations are approximate.

Add more layers with Pro. [Learn more](#) Saved

Sites of interest

Priority sites for 2014

- Style Data Labels
- 46 Geraint St
- 6 Boswell Street
- Fern Grove
- Cullen Green
- Chapman Gardens**
- Toxteth Town Hall Community Resou
- Hector Peterson - Steve Biko
- Dove St
- Rialto Site
- The Reservoir
- 7 Newstead Rd

Site Analysis

Base map

Chapman Gardens

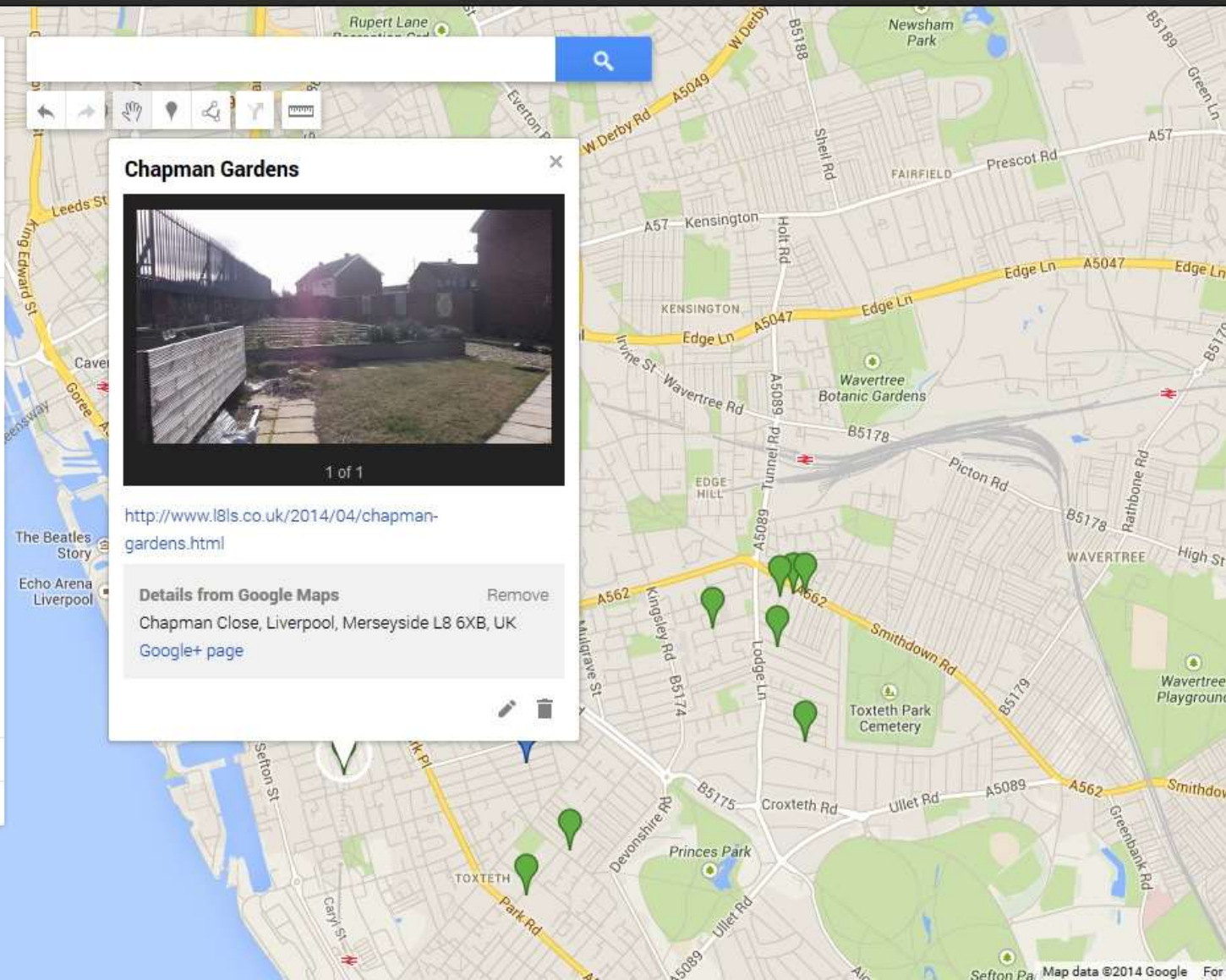


<http://www.l8ls.co.uk/2014/04/chapman-gardens.html>

Details from Google Maps Remove

Chapman Close, Liverpool, Merseyside L8 6XB, UK

[Google+ page](#)







L8 Patchwork Urban Farm

Sites being explored as potential food growing areas. Locations are approximate.

Add more layers with Pro. [Learn more](#)

Sites of interest

Priority sites for 2014

Style
 Data
 Labels

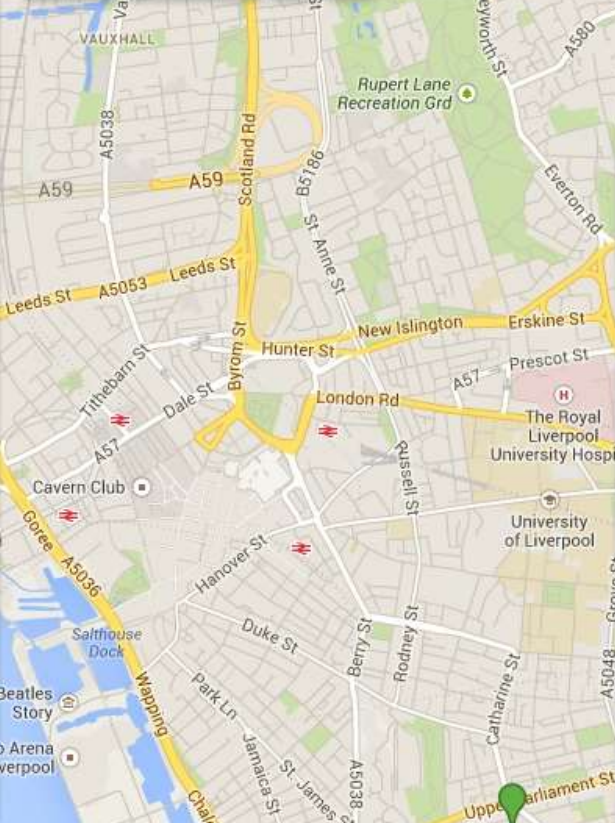
- 46 Geraint St
- 6 Boswell Street
- Fern Grove**
- Cullen Green
- Chapman Gardens
- Toxteth Town Hall Community Resol
- Hector Peterson - Steve Biko
- Dove St
- Rialto Site
- The Reservoir
- 7 Newstead Rd

Site Analysis

Base map

Search bar

Map navigation controls: back, forward, pan, location, link, print, full screen



Fern Grove ✕

1 of 1

Details from Google Maps Remove

Fern Grove, Liverpool, Merseyside L8, UK

[Google+ page](#)





fern grove





Towards the Outcomes

- Mapping presents complex data visually
- Typology of gardens
- Replicable models of community engagement
- Sustainable Patchwork Urban Farm